







LEGEND

-  Rio Grande River Study Area
-  SLV Water Conservancy District
-  County Boundary
-  Municipal Boundary
-  Highways
-  Roads

Land Ownership

-  Private Land
-  National Forest
-  BLM
-  National Wildlife Refuge
-  State Land
-  State Wildlife Area



SCALE 1:200000

RIO GRANDE HEADWATER RESTORATION PROJECT

EXHIBIT 1

POLITICAL JURISDICTIONS



San Luis Valley Water Conservancy District
Colorado Water Conservation Board

MONTGOMERY WATSON
Lidstone & Associates, Inc.
SLV GIS/GPS Authority Board

Agro Engineering, Inc.
SWCA, Inc.
Davis Engineering